

Partner Connect

Third-party geospatial data integrations for faster, smarter decisions.

Enhance your policy workflows with Betterview's extensive selection of geospatial data, sourced from trusted industry-leading providers, and combined into a single, symbiotic solution.

The Power of Partner Integration:

Centralize Data. Automate Workflows

A one-stop-shop for all the property data you need. Automate workflows to reduce underwriting time and effort.

Instant, Seamless Integration

No IT effort required. Add partner data to your workflows through a simplified sales and onboarding process.

Enhanced Risk Insights

Unify multiple data sources into a single solution for identifying and managing risk.

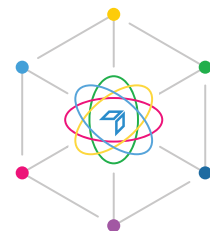


Example of partners in Partner Connect



How it Works

1 Organize Partner Data & Analyze with AI



2 Deliver Partner Synergies

Integrated datasets

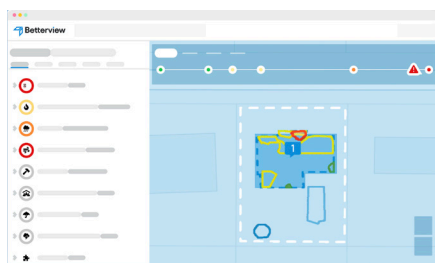
Holistic claim predictors




One-click inspection tools



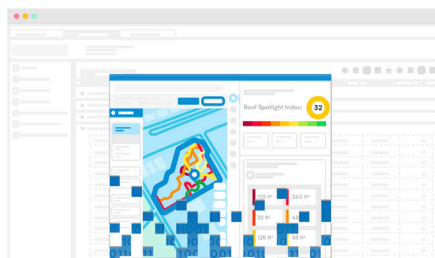
3 Organize into efficient workflows



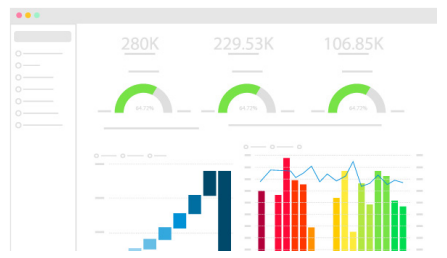
Analytics User Interface (SSO)



Core System Integrations



API (REST, IFRAME)



Data Warehouse

Partner Connect

Partner Connect has all the integrations you need for a holistic view of risk:

Peril Data

- Fire station & hydrant database
- First Floor Height data
- Flood maps
- Peril scores & Historical events

Business Data

- Occupancy data
- Usage data
- Public & commercial data

Inspection Tools & Reports

- One-click inspections
- Virtual inspection tools
- Inspection imagery

Additional Curated Data

- Accurate property valuations
- Tax assessor's data
- Permit database

